





- Photo Viewpoints**
- 1 East from R160
 - 2 Southeast from R160
 - 3 South from L80141
 - 4 Southwest from L80141
 - 5 West from L80140
 - 6 West from L80140
 - 7 North from L80142
 - 8 North from L80142

legend  Site Boundary  Site Application Area  Distance from Site in Kilometers  Photo Viewpoint Location	<input type="checkbox"/>	<input type="checkbox"/>	<input type="checkbox"/>	<input type="checkbox"/>
	<input type="checkbox"/>	<input type="checkbox"/>	<input type="checkbox"/>	<input type="checkbox"/>
client Keegan Quarries Ltd.	date July 2019	scale 1:15000@A3	by/checked pm	notes OSi Discoverer Series 42 & 49

Photograph Viewpoints **Fig. 9.3**

Tromman Quarry, Rathmolyon